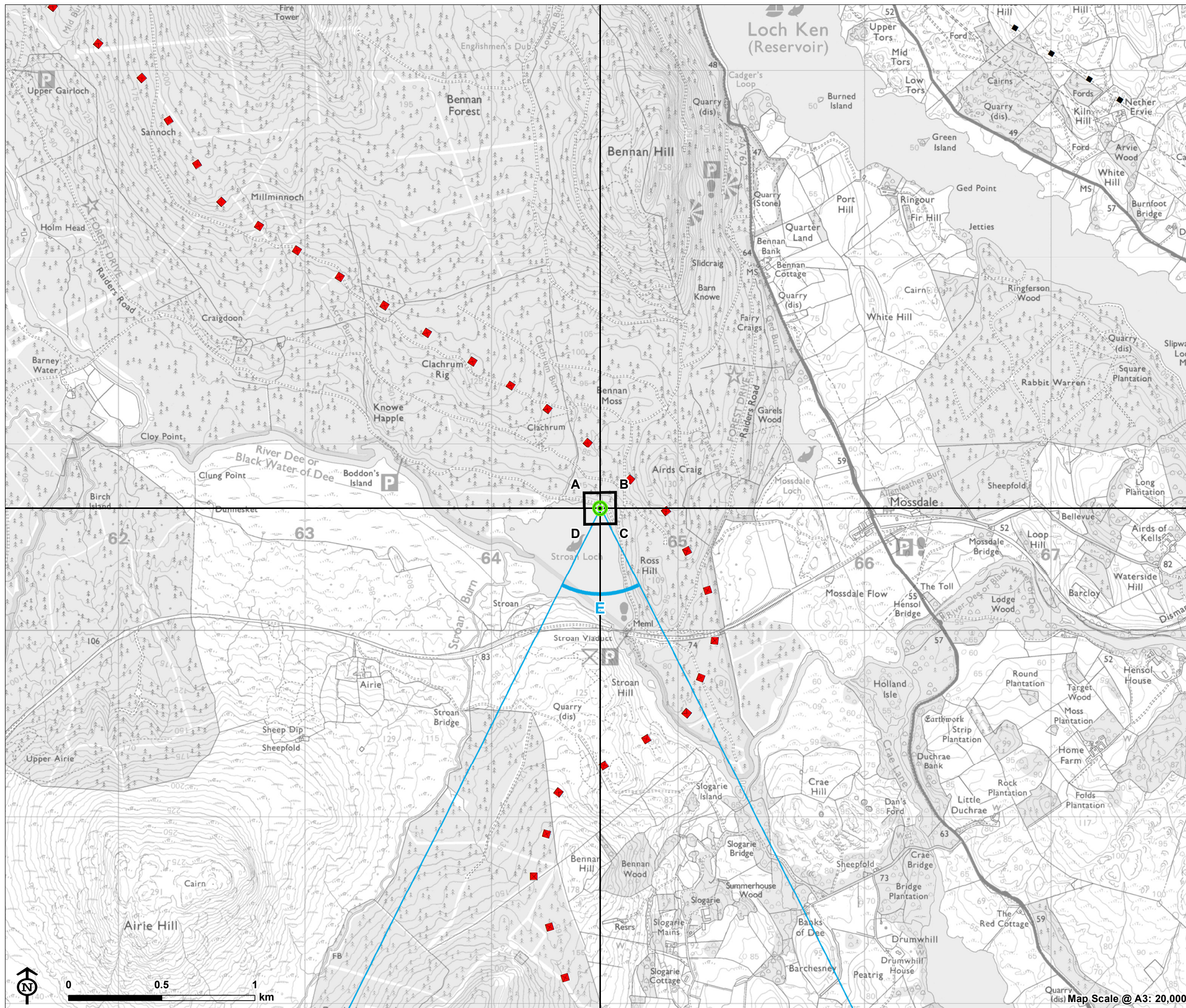


Figure 7.40.1: Viewpoint 20
Raiders' Road, north of Stroan Loch




Overhead line infrastructure

- Glenlee to Tongland (steel lattice tower)
- Existing tower for removal
- Viewpoint
- ∨ 90° field of view
- ∨ 53.5° field of view

Distance to Nearest Tower from each connection:

- N or R Tower for Removal: 3.38km
- G - T: 0.22km





OS reference: 264581 E 570656 N
 AOD: 69 m
 Direction of view: 315°

Horizontal field of view: 90° (cylindrical projection)
 Principal distance: 522 mm
 Paper size: 841 x 297 mm (half A1)
 Correct printed image size: 820 x 260 mm

Camera: Nikon D750
 Lens: Nikkor AF 50mm f/1.8D
 Camera height: 1.5 m AGL
 Date and time: 17/05/2019 16:00


Line Route key: **Glenlee to Tongland**

Figure: 7.40.2
Viewpoint 20: Raiders' Road, north of Stroan Loch



View B - Baseline photograph

This image provides landscape and visual context only



View B - Wireline drawing

OS reference: 264581 E 570656 N	Horizontal field of view: 90° (cylindrical projection)	Camera: Nikon D750	Line Route key: Glenlee to Tongland
AOD: 69 m	Principal distance: 522 mm	Lens: Nikkor AF 50mm f/1.8D	
Direction of view: 45°	Paper size: 841 x 297 mm (half A1)	Camera height: 1.5 m AGL	
	Correct printed image size: 820 x 260 mm	Date and time: 17/05/2019 16:00	

Figure: 7.40.3

Viewpoint 20: Raiders' Road, north of Stroan Loch



OS reference: 264581 E 570656 N	Horizontal field of view: 90° (cylindrical projection)	Camera: Nikon D750	Line Route key: Glenlee to Tongland
AOD: 69 m	Principal distance: 522 mm	Lens: Nikkor AF 50mm f/1.8D	
Direction of view: 135°	Paper size: 841 x 297 mm (half A1)	Camera height: 1.5 m AGL	
	Correct printed image size: 820 x 260 mm	Date and time: 17/05/2019 16:00	

Figure: 7.40.4
Viewpoint 20: Raiders' Road, north of Stroan Loch



View D - Baseline photograph


This image provides landscape and visual context only



View D - Wireline drawing

OS reference: 264581 E 570656 N	Horizontal field of view: 90° (cylindrical projection)	Camera: Nikon D750	Line Route key: Glenlee to Tongland
AOD: 69 m	Principal distance: 522 mm	Lens: Nikkor AF 50mm f/1.8D	
Direction of view: 225°	Paper size: 841 x 297 mm (half A1)	Camera height: 1.5 m AGL	
	Correct printed image size: 820 x 260 mm	Date and time: 17/05/2019 16:00	

Figure: 7.40.5
Viewpoint 20: Raiders' Road, north of Stroan Loch



View E - Wireline drawing

View flat at a comfortable arm's length

OS reference: 264581 E 570656 N
AOD: 69 m
Direction of view: 180°

Horizontal field of view: 53.5° (planar projection)
Principal distance: 812.5 mm
Paper size: 841 x 297 mm (half A1)
Correct printed image size: 820 x 260 mm

Camera: Nikon D750
Lens: Nikkor AF 50mm f/1.8D
Camera height: 1.5 m AGL
Date and time: 17/05/2019 16:00

Line Route key: **Glenlee to Tongland**

Figure: 7.40.6

Viewpoint 20: Raiders' Road, north of Stroan Loch



View E - Photomontage

View flat at a comfortable arm's length

OS reference:	264581 E 570656 N	Horizontal field of view:	53.5° (planar projection)	Camera:	Nikon D750
AOD:	69 m	Principal distance:	812.5 mm	Lens:	Nikkor AF 50mm f/1.8D
Direction of view:	180°	Paper size:	841 x 297 mm (half A1)	Camera height:	1.5 m AGL
		Correct printed image size:	820 x 260 mm	Date and time:	17/05/2019 16:00

Figure: 7.40.7
Viewpoint 20: Raiders' Road, north of Stroan Loch